

PROJECT NAME (PROJECT ADDRESS)

DRAWING INDEX:

SHEET TITLE	SHEET NUMBER
TITLE SHEET	
IRRIGATION PLANS	
IRRI&G LEGEND & NOTES	
IRRIGATION DETAILS	
PLANTING PLANS	
PLANTING LEGEND & NOTES	
PLANTING DETAILS	

DECLARATION OF RESPONSIBLE CHARGE:

I HEREBY DECLARE THAT I AM THE LICENSED DESIGNER OF WORK FOR THIS PROJECT, THAT I HAVE EXERCISED RESPONSIBLE CHARGE OVER THE DESIGN OF THIS PROJECT AS DEFINED IN SECTION 8703 OF THE BUSINESS AND PROFESSIONS CODE AND THAT THE DESIGN IS CONSISTENT WITH CURRENT STANDARDS.

I UNDERSTAND THAT THE CHECK OF PROJECT DRAWINGS AND SPECIFICATIONS BY THE CITY OF CARLSBAD AND SAN DIEGO COUNTY DEPARTMENT OF ENVIRONMENTAL HEALTH IS CONFINE TO A REVIEW ONLY AND DOES NOT RELIEVE ME AS THE LICENSED DESIGNER OF WORK, OF MY RESPONSIBILITIES FOR PROJECT DESIGN.

THESE PLANS HAVE BEEN PREPARED IN SUBSTANTIAL CONFORMANCE WITH THE APPROVED LANDSCAPE CONCEPT PLAN, WATER CONSERVATION PLAN, FIRE PROTECTION PLAN, AND ALL CONDITIONS OF APPROVAL RELATED TO LANDSCAPING.

BY: _____

PHONE NO: () _____ EXPIRATION DATE: _____
REGISTRATION NO: _____

WATER EFFICIENT LANDSCAPE DECLARATION:

I AM FAMILIAR WITH THE REQUIREMENTS FOR LANDSCAPE AND IRRIGATION PLANS CONTAINED IN THE CITY OF CARLSBAD'S LANDSCAPE MANUAL, & WATER EFFICIENT LANDSCAPE REGULATIONS. I HAVE PREPARED THIS PLAN IN COMPLIANCE WITH THOSE REGULATIONS AND THE LANDSCAPE MANUAL. I CERTIFY THAT THE PLAN IMPLEMENTS THOSE REGULATIONS TO PROVIDE EFFICIENT USE OF WATER.

BY: _____
PHONE NO: () _____ EXPIRATION DATE: _____
REGISTRATION NO: _____

BACKFLOW PREVENTER TESTING:

ALL IRRIGATION BACKFLOW PREVENTERS SHALL BE TESTED BY A CERTIFIED TESTER AND RESULTS MUST BE GIVEN TO THE CITY OF CARLSBAD THROUGH WATER DESIGN. THE DEFERRED WATER DESIGN WATER BACKFLOW PREVENTER SHALL BE "SCHEDULE K HARD COPPER".

APPROVED CONTRACT BACKFLOW TESTERS CAN BE FOUND ON THE CITY WEB SITE AT: [HTTP://WWW.CARLSBADCA.GOV/SERVICES/DEPARTMENTS/WATER/DOCUMENTS/RECYCLEDWATERBACKFLOWTESTERLIST.PDF](http://www.carlsbadca.gov/services/departments/water/documents/recycledwaterbackflowtesterlist.pdf) FOR RECYCLED OR [HTTP://WWW.CARLSBADCA.GOV/SERVICES/DEPARTMENTS/WATER/DOCUMENTS/WATERBACKFLOWTESTERLIST.PDF](http://www.carlsbadca.gov/services/departments/water/documents/waterbackflowtesterlist.pdf) FOR POTABLE OR CALL (760) 438-2722.

INSPECTION PROCEDURES:

INSPECTION PROCEDURES: INSPECTION OF THE PROJECT SHALL BE PERFORMED BY THE LANDSCAPE ARCHITECT OF WORK OR HIS DESIGNATED AGENT, REFER TO THE SPECIFICATIONS FOR THE SCHEDULE OF REQUIRED INSPECTIONS AND REQUIRED SUBMITTALS FOLLOWING COMPLETION OF THE WORK. THE LANDSCAPE ARCHITECT OF THE WORK WILL CERTIFY THAT THE INSTALLATION HAS BEEN COMPLETED BY SUBMITTING THE "CERTIFICATION OF COMPLETION" FORM. A REQUEST FOR A FINAL LANDSCAPE INSPECTION BY THE CITY MUST ALSO BE MADE BY CALLING THE INSPECTION REQUEST LINE.

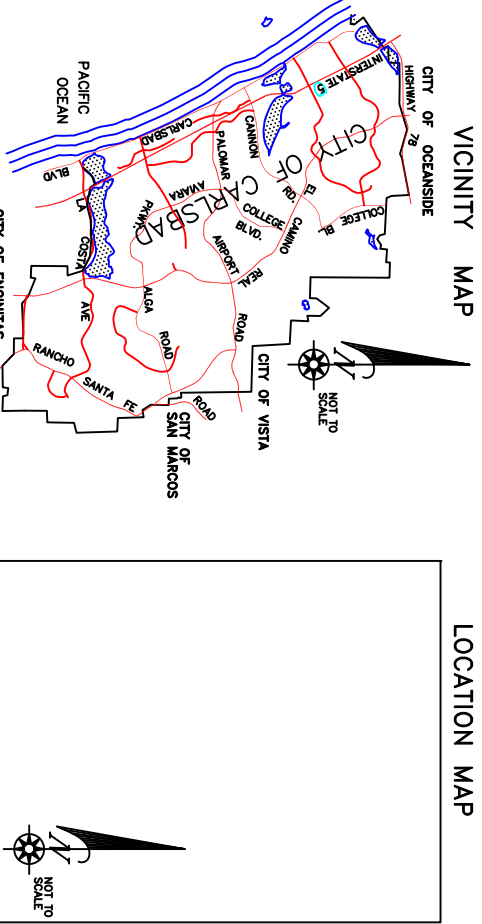
"CERTIFICATION OF COMPLETION" FORM FAX TO: (760) 944-8943.
LANDSCAPE INSPECTION REQUEST PHONE LINE: (760) 602-4602.

PRIOR TO BEGINNING LANDSCAPE WORK:


THE CONTRACTOR SHALL CONTACT THE DESIGNER OF WORK PRIOR TO BEGINNING LANDSCAPE WORK AND THE DESIGNER OF WORK SHALL REVIEW THE PROJECT UTILITY LOCATIONS AND REVISE PLANS ACCORDINGLY TO FULLY SCREEN ALL UTILITIES FROM NEW AND PROTECT ALL UTILITIES (ABOVE & BELOW GRADE) FROM INVASIVE PLANT GROWTH AND ROOTS.

APPROVED FOR
IRRIGATION AND PLANTING
ONLY, INCLUDING PRECISE
LOCATION OF PLANTING
AREA.
"AS BUILT"


RCE _____ DATE _____
REVIEWED BY: _____
INSPECTOR _____ DATE _____



LOCATION MAP



KEY MAP



INSERT A GRAPHIC KEY MAP IF APPLICABLE PER THE FOLLOWING:
FOR MULTIPLE SHEET PROJECTS, EACH SHEET SHALL PROVIDE A
GRAPHIC KEY (REDUCED OVERALL PROJECT MAP) INDICATING THE
PORTION OF THE PROJECT THAT EACH SHEET COVERS.

		DESIGNER OF WORK		CITY APPROVAL	
DATE	INITIAL	DATE	INITIAL	DATE	INITIAL

